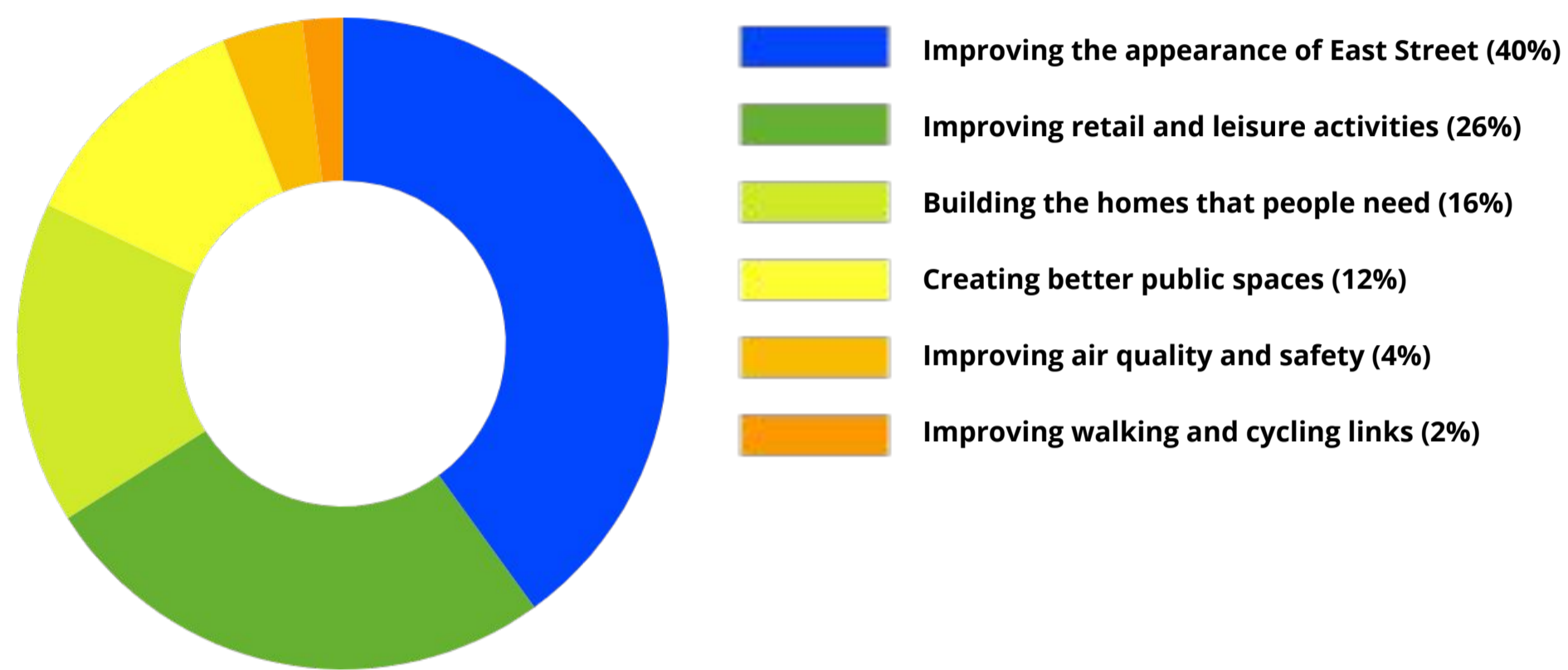


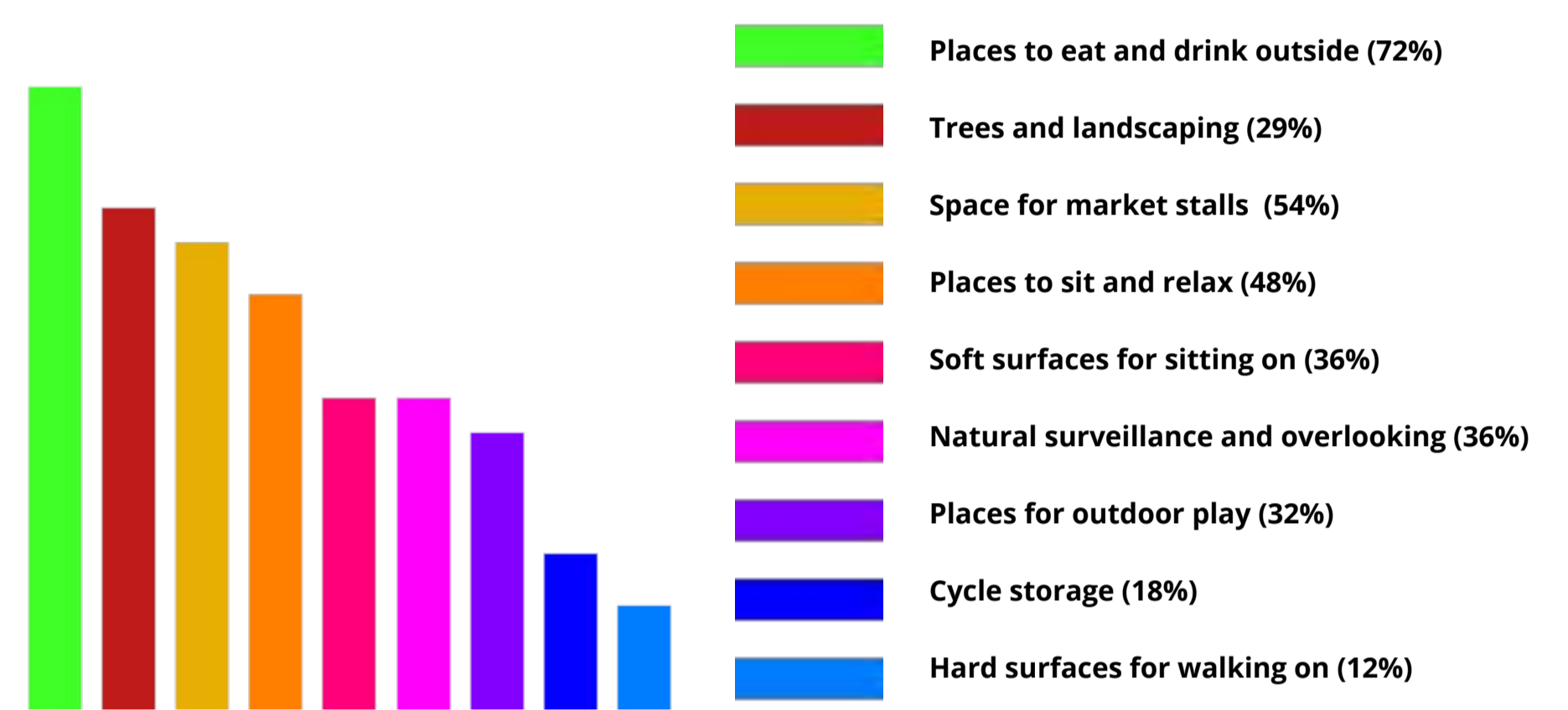
# WHAT WERE THE OUTCOMES OF OUR SURVEY?

We received a large amount of feedback in our initial phase of consultation (78 responses). Thank you to everyone in the community who completed a survey. Here is the breakdown of responses to our survey:

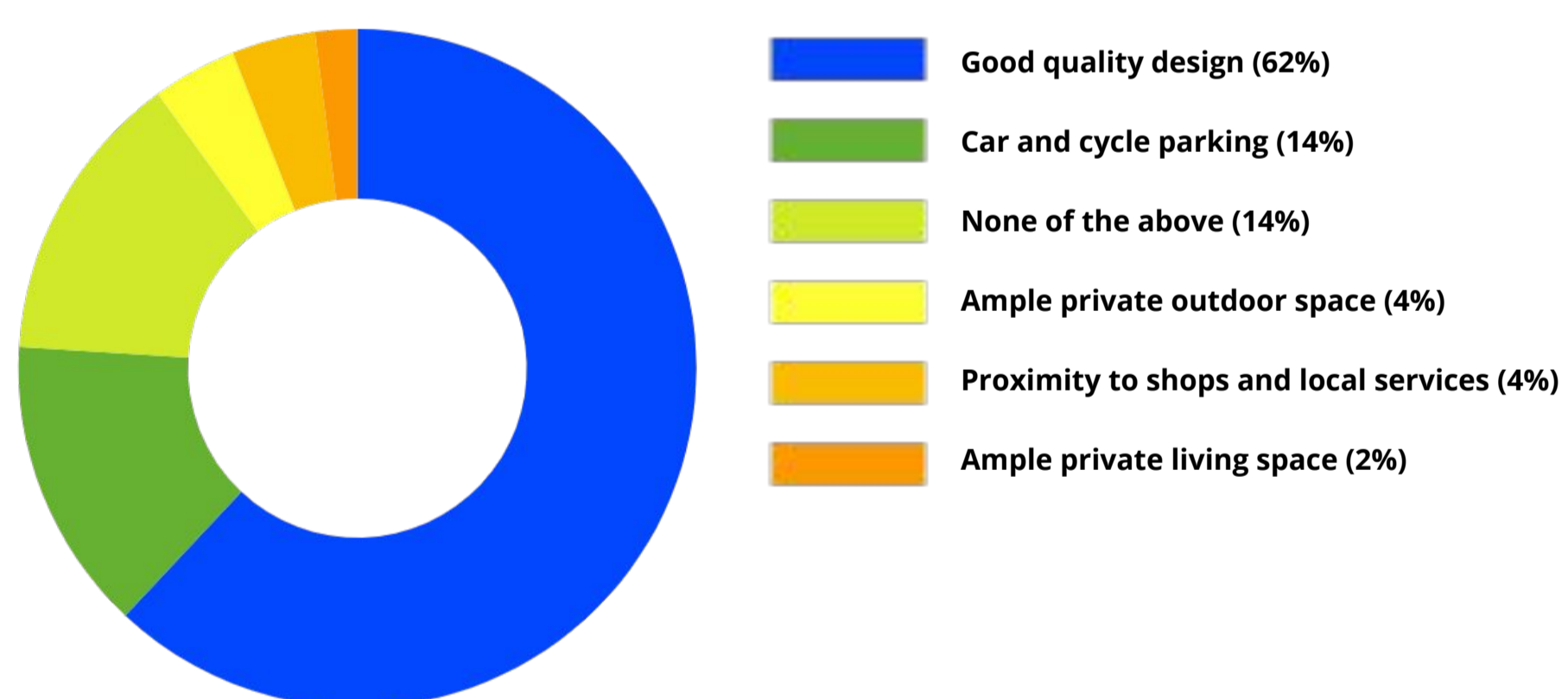
## WHAT IS YOUR TOP PRIORITY FOR IMPROVING THE LOCAL AREA?



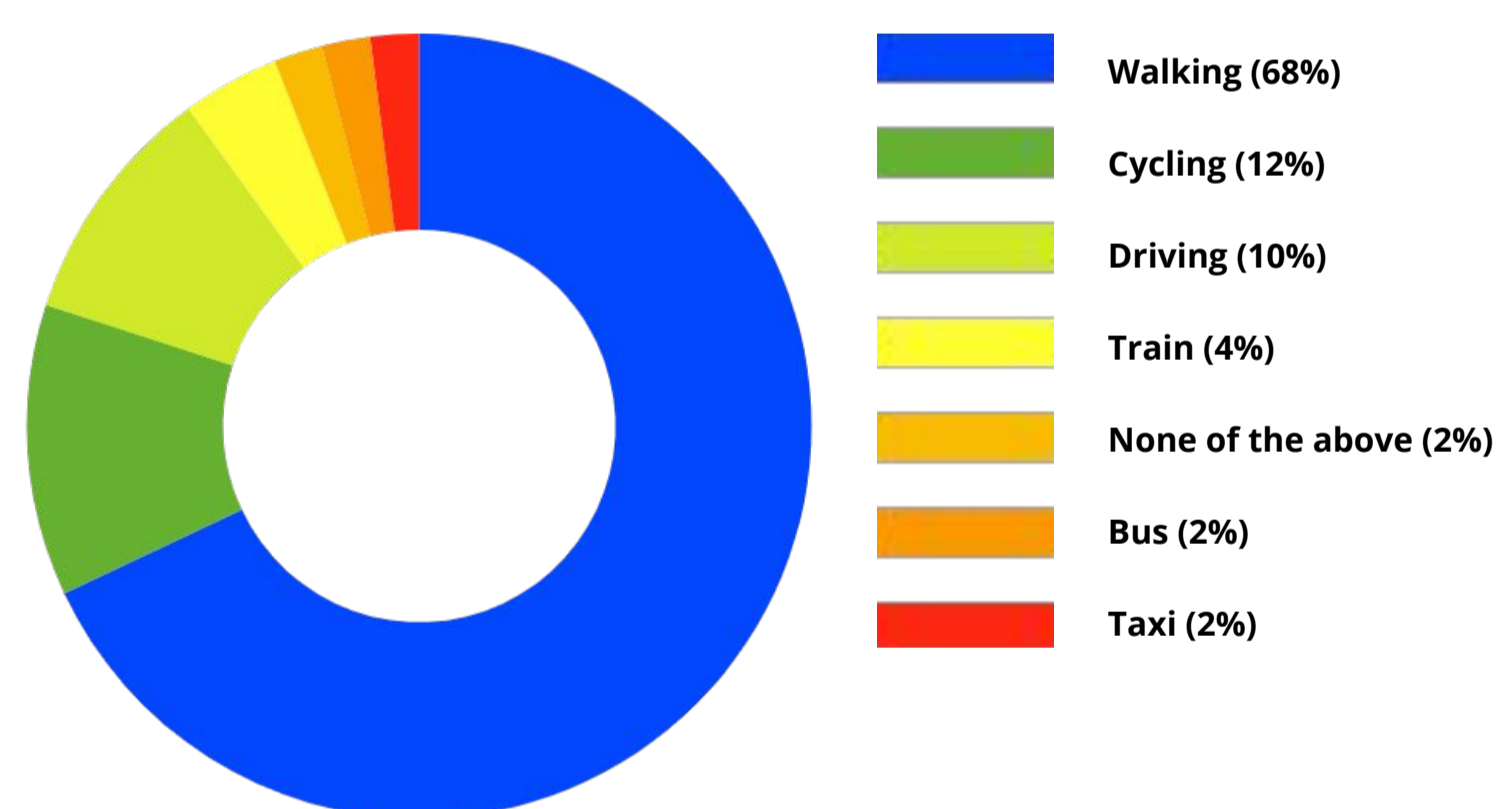
## WHAT IS IMPORTANT TO YOU ABOUT NEW PUBLIC SPACES?



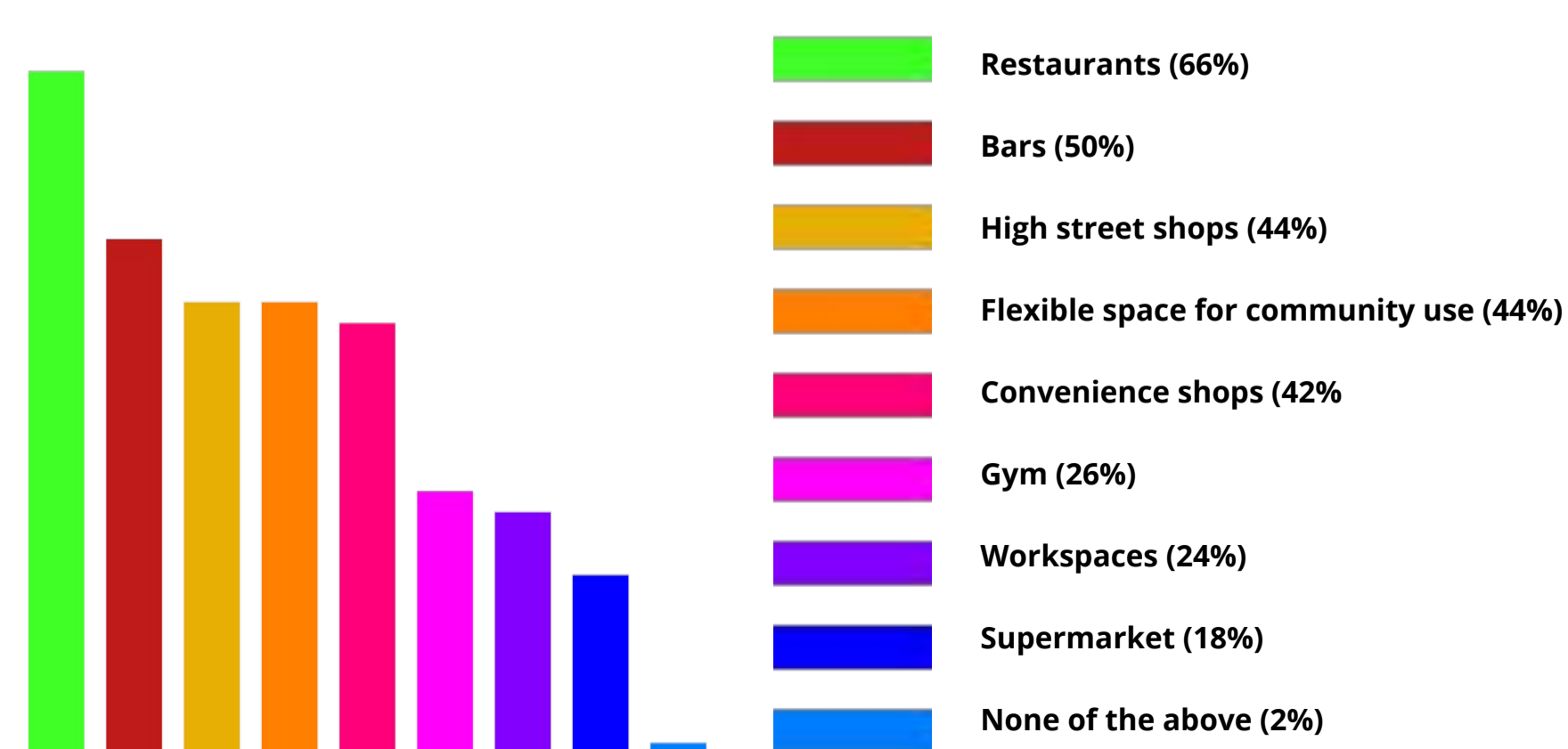
## WHAT IS THE MOST IMPORTANT ASPECT OF NEW HOMES IN THE AREA?



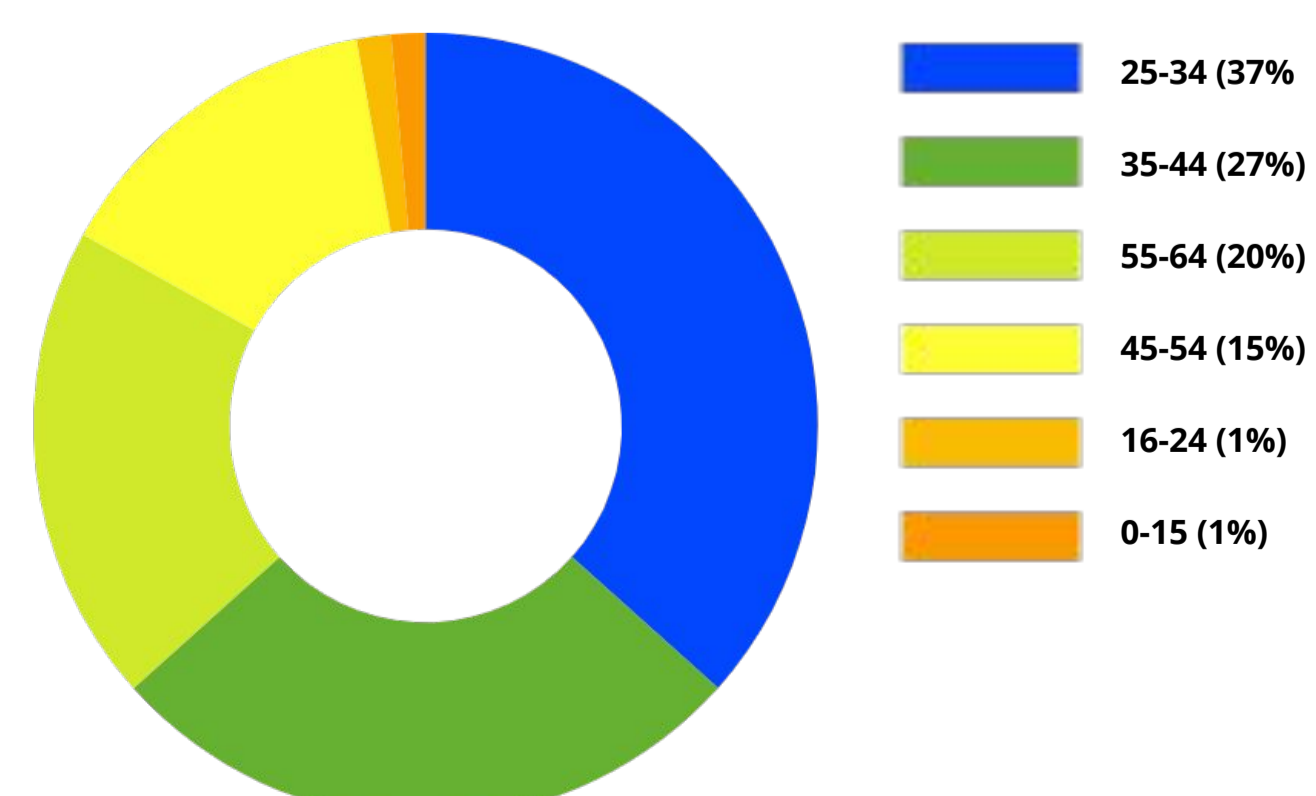
## WHICH MODE OF TRANSPORT DO YOU USE THE MOST?



## WHAT WOULD YOU LIKE TO SEE IN THE COMMERCIAL SPACES PROPOSED FOR ST. CATHERINE'S PLACE?



## HOW OLD ARE YOU?



# HOW HAVE WE RESPONDED TO YOUR IDEAS?

We received a number of comments and suggestions on our interactive map, and have responded to these in our proposals wherever possible. Here are just some examples of what you said and how we are responding:

YOUR SUGGESTIONS	OUR RESPONSE
<p>"Implementing a covered market type environment here might help the fortunes of East st, providing small scale outlets for traders and start up businesses might encourage more people to visit. Street food outlets near the courtyard being used as an even space could create a focal point and destination in the area."</p>	<p>We intend to make space available St Catherine's Place for temporary retail uses and market stalls.</p>
<p>"Providing a new route through from here (corner of Stafford St and Dalby Avenue) into the courtyard and beyond onto East St would be a great opportunity to open up the courtyard, provide less overshadowing of the 3 storey houses to the west and provide a nice route through from the green."</p> <p>"I think it's key that the area is well planned with pedestrians and cyclists in mind to create a pleasant flow from the houses in indmill hill through to east street and onwards. The current route is through industrial and areas. It would be great to see some genuine green spaces preserved rather than pathed areas with token planters to give an impression of greenery. etc."</p>	<p>With the scaling back of the main building, we have released space for the creation of a new Mill Lane Greenway, providing a public route through from Bedminster Green to East Street, while reducing the impact on the existing homes on Stafford Street.</p>
<p>"The ruins of Bedminster Mill should be made a feature of the new development. They could be part of a small park or museum."</p>	<p>We have found old mill stones in our excavations and we intend to display these within the development, along with an information plaque to tell the story of the site's industrial past.</p>



Windmill hill & Bedminster green to East Street

COMMENT:

I think it's key that the area is well planned with pedestrians and cyclists in mind to create a pleasant flow from the houses in windmill hill through to east street and onwards. The current route is through industrial and areas. It would be great to see some genuine green spaces preserved rather than pathed areas with token planters to give an impression of greenery.

8 people support this

Share this:

Twitter Facebook LinkedIn WhatsApp Email

Our interactive map at <https://stcatherines.place> where the community made lots of helpful suggestions